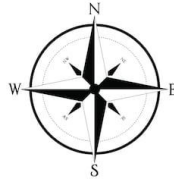


**Topic Intent**



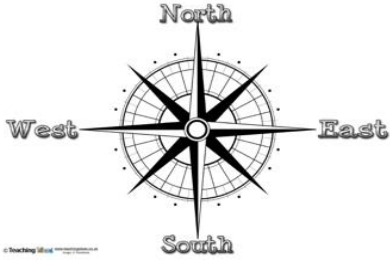

Pupils will build upon their skills in using maps, atlases, globes and secondary sources of information in order to identify and locate the seven continents of the world. Pupils will continue to develop their geographical and fieldwork skills by sketching maps and should use location and directional vocabulary including using the four compass points (North, East, South, West).



**Key Skills**

- I can use maps and atlases to identify and locate the seven continents of the world.
- I can use the four compass points to describe the location of the continents in relation to where I live.
- I can identify and describe the physical and human geography of our local area and compare this with an area near the North Pole – how is it similar/different in terms of landscape, climate, jobs, people etc.
- I can keep a weather chart identifying the conditions and temperatures of our local area and compare this to the conditions and temperatures in the North Pole and a country near the equator.

**Key Knowledge**

<p><b>The seven continents of the world</b></p>	<p>North America, South America, Europe, Africa, Asia, Antarctica, Australasia.</p> 
<p><b>Europe</b></p>	<p>The continent that we live in.</p> 
<p><b>Compass points</b></p>	
<p><b>Weather chart</b></p>	<p>A chart that shows the different types of weather throughout the week.</p> 

**Key Vocabulary**

<p><b>Africa</b></p>	<p>One of the world's seven continents.</p>
<p><b>Antarctica</b></p>	<p>One of the world's seven continents.</p>
<p><b>Asia</b></p>	<p>One of the world's seven continents.</p>
<p><b>Atlas</b></p>	<p>A book of maps or charts.</p>
<p><b>Australasia</b></p>	<p>One of the world's seven continents.</p>
<p><b>Climate</b></p>	<p>The weather conditions of a region.</p>
<p><b>Compass points</b></p>	<p>The marks on a compass that show direction.</p>
<p><b>Continent</b></p>	<p>A large solid area of land. There are seven of them on Earth.</p>
<p><b>Country</b></p>	<p>An area of land that is controlled by its own government, president, king or queen.</p>
<p><b>Equator</b></p>	<p>The middle of the Earth that is equal distance from the North and South Pole.</p>
<p><b>Europe</b></p>	<p>One of the world's seven continents.</p>
<p><b>Map</b></p>	<p>A drawing of the Earth showing human and physical features.</p>
<p><b>North America</b></p>	<p>One of the world's seven continents.</p>
<p><b>North Pole</b></p>	<p>The most northern part of Earth.</p>
<p><b>South America</b></p>	<p>One of the world's seven continents.</p>
<p><b>South Pole</b></p>	<p>The most southern part of Earth.</p>
<p><b>Temperature</b></p>	<p>A measure of how hot or cold something is.</p>
<p><b>Weather</b></p>	<p>We can experience different weather types: Sun, rain, wind, snow, thunder, lightning.</p>

**For Further Information**

<https://www.bbc.co.uk/bitesize/topics/zyhp34j>